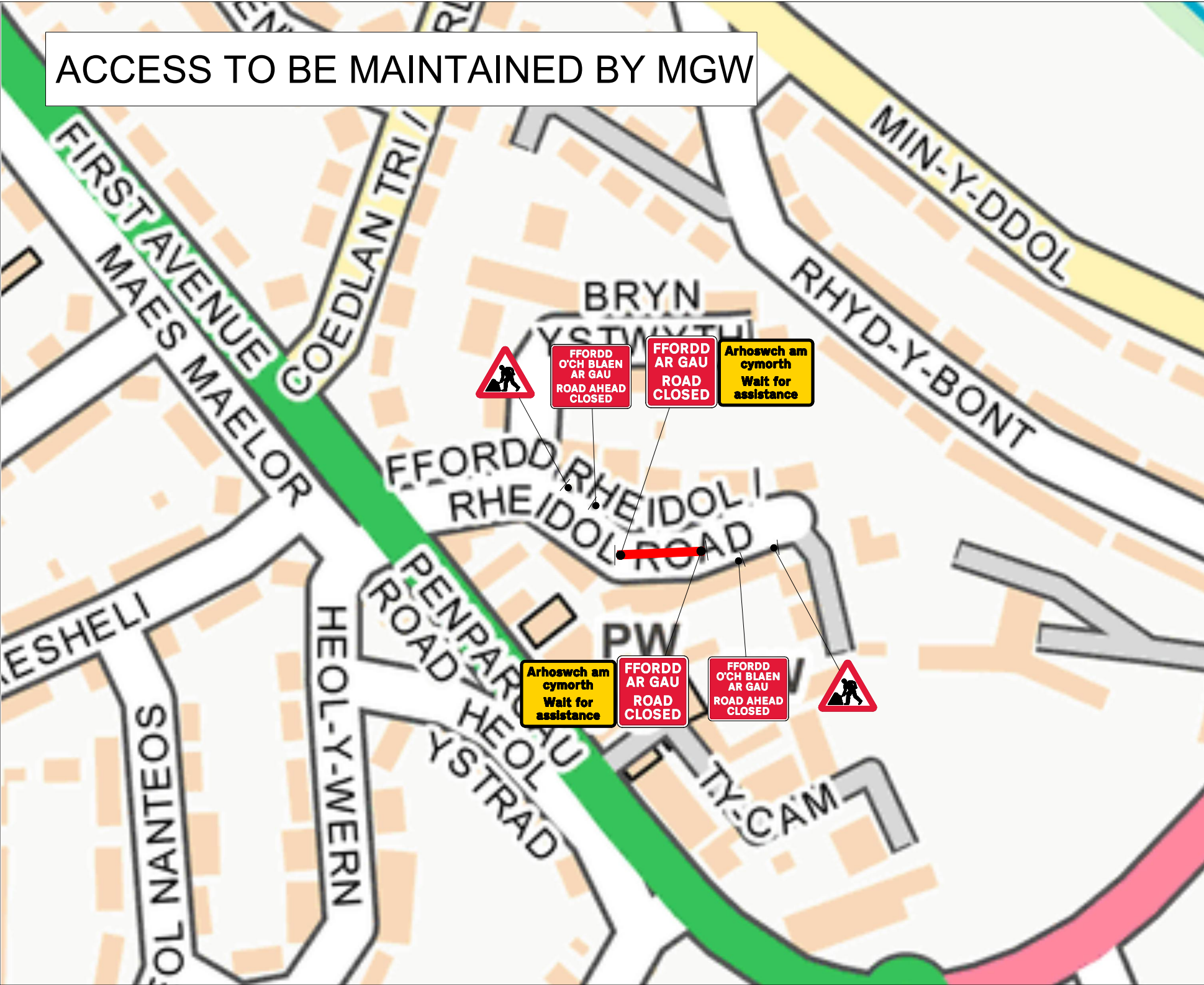


ACCESS TO BE MAINTAINED BY MGW



TRAFFIC MANAGEMENT NOTES:

- 1) All temporary traffic management shall be in accordance with Chapter 8 of the Traffic Signs Manual.
- 2) All temporary traffic management shall be in accordance with the Traffic Signs Regulations and General Directions 2016.
- 3) All temporary traffic management shall conform to the Safety at Street Works and Road Works, A Code of Practice.
- 4) All signing should be located 450mm minimum from any carriageway.
- 5) All temporary traffic management sign locations are indicative and are subject to on site approval from the Engineer.

Key

- Traffic sign
- Traffic cone
- Pedestrian barrier
- Cone lamp
- Diversion route
- Road closure

Checked by: David Wall

Customer: MGW LTD

Job reference: 96982841

Location: Rheidol Road,
Aberystwyth
SY23 1RW

Date: 24/07/2025

Description: Road Closure

Scale: NTS OS HA: 0





0330 043 3030
www.corehighways.com

Produced by: Ash Williams

Design reference: ADW/24.07.25/LL140258

This Design is subject to Copyright and remains the property of Core Highways.
Contains Ordnance Survey data.



Sign Schedule	
	ID: 001 Qty: 2 Ref: 13.9 Schedule 13-9 : Temporary Information Size: 1121 x 788 @ 75 X-Hgt
	ID: 002 Qty: 2 Ref: 7001 Road works ahead Size: 750 High
	ID: 003 Qty: 2 Ref: 7010.1 Nature of temporary hazard ahead - Road Ahead Closed Size: 1176 x 938 @ 75 X-hgt
	ID: 004 Qty: 2 Ref: 7010.1 Nature of temporary hazard ahead - Road Closed Size: 782 x 788 @ 75 X-hgt

TRAFFIC MANAGEMENT NOTES:
 1) All temporary traffic management shall be in accordance with Chapter 8 of the Traffic Signs Manual.
 2) All temporary traffic management shall be in accordance with the Traffic Signs Regulations and General Directions 2016.
 3) All temporary traffic management shall conform to the Safety at Street Works and Road Works, A Code of Practice.
 4) All signing should be located 450mm minimum from any carriageway.
 5) All temporary traffic management sign locations are indicative and are subject to on site approval from the Engineer.


Key




Traffic sign




Traffic cone




Pedestrian barrier



Cone lamp



Diversion route




Road closure

Checked by: David Wall

Customer: MGW LTD

Job reference: 96982841

Location: Rheidol Road,
 Aberystwyth
 SY23 1RW

QR Code: 

Date: 24/07/2025

Description: Road Closure

Scale: NTS

OS HA: 0

0330 043 3030

www.corehighways.com

Produced by: Ash Williams

Design reference: ADW/24.07.25/LL140258

This Design is subject to Copyright and remains the property of Core Highways.
Contains Ordnance Survey data.

