

**TRAFFIC MANAGEMENT NOTES:**  
 1) All temporary traffic management shall be in accordance with Chapter 8 of the Traffic Signs Manual.  
 2) All temporary traffic management shall be in accordance with the Traffic Signs Regulations and General Directions 2016.  
 3) All temporary traffic management shall conform to the Safety at Street Works and Road Works, A Code of Practice.  
 4) All signing should be located 450mm minimum from any carriageway.  
 5) All temporary traffic management sign locations are indicative and are subject to on site approval from the Engineer.

**Key**







- Traffic sign
- Traffic cone
- Pedestrian barrier
- Cone lamp
- Diversion route
- Road closure

Checked by: Adrian Crees	
Customer: MWS LTD	
Job reference: 96740319	
Location: GWARALLT YR YNN PONTSHAEN LLANDYSUL SA44 4EN	QR Code: 
Date: 03/02/2025	
Description: Road Closure	
Scale: NTS	OS HA: 0
0330 043 3030 www.corehighways.com	
Produced by: Ash Williams	
Design reference: ADW/03.02.25/J131974	
<small>This Design is subject to Copyright and remains the property of Core Highways. Contains Ordnance Survey data.</small>	



**TRAFFIC MANAGEMENT NOTES:**  
 1) All temporary traffic management shall be in accordance with Chapter 8 of the Traffic Signs Manual.  
 2) All temporary traffic management shall be in accordance with the Traffic Signs Regulations and General Directions 2016.  
 3) All temporary traffic management shall conform to the Safety at Street Works and Road Works, A Code of Practice.  
 4) All signing should be located 450mm minimum from any carriageway.  
 5) All temporary traffic management sign locations are indicative and are subject to on site approval from the Engineer.

**Key**

-  Traffic sign
-  Traffic cone
-  Pedestrian barrier
-  Cone lamp
-  Diversion route
-  Road closure

Checked by: Adrian Crees

Customer: MWS LTD

Job reference: 96740319

Location: GWARALLT YR YNN  
 PONTSHAEN  
 LLANDYSUL  
 SA44 4EN



Date: 03/02/2025

Description: Road Closure

Scale: NTS OS HA: 0















0330 043 3030  
 www.corehighways.com

Produced by: Ash Williams

Design reference: ADW/03.02.25/J131974

This Design is subject to Copyright and remains the property of Core Highways.  
 Contains Ordnance Survey data.



Sign Schedule		Sign Schedule	
	ID: 001 Qty: 2 Ref: 13.9 Schedule 13-9 : Temporary Information Size: 1125 x 1050 @ 100 X-Hgt		ID: 010 Qty: 10 Ref: 7001 Road works ahead Size: 750 High
	ID: 002 Qty: 1 Ref: 2703 Diverted traffic Size: 1112 x 731 @ 75 X-hgt		ID: 011 Qty: 10 Ref: 7010.1 Nature of temporary hazard ahead - Road Ahead Closed Size: 1176 x 938 @ 75 X-hgt
	ID: 003 Qty: 1 Ref: 2704 Diverted traffic Size: 1130 x 731 @ 75 X-hgt		ID: 012 Qty: 3 Ref: 2702 Diversion Size: 1050 x 1000
	ID: 004 Qty: 1 Ref: 2704 Diverted traffic Size: 1130 x 731 @ 75 X-hgt		ID: 013 Qty: 4 Ref: 2702 Diversion Size: 1050 x 1000
	ID: 005 Qty: 1 Ref: 2703 Diverted traffic Size: 1112 x 731 @ 75 X-hgt		ID: 014 Qty: 2 Ref: 7010.1 Nature of temporary hazard ahead - Road Closed Size: 782 x 788 @ 75 X-hgt
	ID: 006 Qty: 30 Ref: 2703 Diverted traffic Size: 962 x 731 @ 75 X-hgt		
	ID: 007 Qty: 2 Ref: 2702 Diversion Ends Size: 1050 x 1000		
	ID: 008 Qty: 3 Ref: 573 Direction to hazard right Size: 600 x 400 @ 100 X-Hgt		
	ID: 009 Qty: 5 Ref: 573 Direction to hazard left Size: 600 x 400 @ 100 X-Hgt		