



Allwedd Key

-  Llwybr ar Ffordd/
Route on Road
-  Llwybr Hyrwyddedig/
Promoted Route



Cylchdaith Llandre Circular

Dechrau: Pentref Llandre

Addas ar gyfer: Cerddwyr
Arwyneb: Ffordd, Trac, Porfa

Dodrefn: 5 gât, 4 sticil
Pellter: 7.7 km / 4.8 milltir

Parcio: Maes Parcio Eglwys yn Llandre
Trafnidiaeth: T2 neu T28 i Rhydypennau

Cyfleusterau: Tafarn/Caffi yn Rhydypennau

Mapiau: OS Explorer 213
OS Landranger 135

Start: Village of Llandre

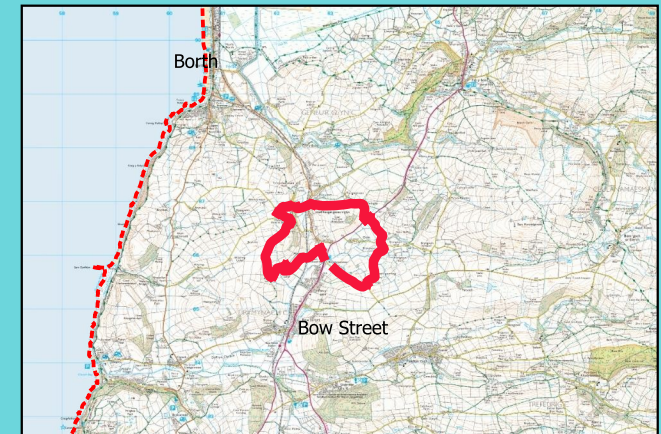
Suitable for: Walkers
Surface: Road, Track, Grass

Furniture: 5 gates, 4 stiles
Distance: 7.7 km / 4.8 miles

Parking: Church Car Park in Llandre
Public Transport: T2 or T28 to Rhydypennau

Amenities: Pub/Cafe at Rhydypennau

Maps: OS Explorer 213
OS Landranger 135



Dilynwch Cod Cefn Gwlad bob amser, Gwelch www.cyfoethnaturiolcymru.gov.uk

Always follow the Countryside Code, which can be found at www.naturalresourceswales.gov.uk

Gellir adrodd unrhyw broblemau y dewch ar eu traws ar y Llwybrau Tramwy trwy ebostio clic@ceredigion.llyw.cymru
Any problems encountered on Rights of Way can be logged at clic@ceredigion.gov.uk

