

Ref 0018p  
FP 68/30/m

FORM A

APPLICATION FOR MODIFICATION ORDER

WILDLIFE AND COUNTRYSIDE ACT 1981

Definitive Map and Statement of public Rights of Way for Ceredigion

To: Director of Environmental Services & Housing, Ceredigion County Council, Penmorfa, Aberaeron, Ceredigion SA46 0PA.

We (name) S. Marshall + G. Plackett

of (full address) \_\_\_\_\_

Aberporth, Ceredigion  
\* representatives of Aberporth Car Park Action Group  
hereby apply for an order under Section 53(2) of the Wildlife and Countryside Act 1981  
modifying the Definitive Map and Statement for the County of Ceredigion by 34 Members.

\*1 adding/deleting the footpath/~~bridleway/restricted byway/byway~~ ~~open to all traffic~~  
situated in the Community of Aberporth and running from FP 68/2 across Bryn Seion Car Park and shown on the attached map. SM

\*2 upgrading/downgrading\* to a footpath/~~bridleway/restricted byway/byway~~ ~~open to all traffic~~  
the route known as \*see below and running from the Coastal Path 68/2 to Hael-y-Graig and shown on the attached map. SM

\*3 varying/adding to\* the particulars relating to the route known as \_\_\_\_\_  
and running from \_\_\_\_\_  
to \_\_\_\_\_ and shown on the attached map.

We attach copies and list below the following documentary evidence (including statements of witnesses) in support of this application:

1. 7 letters from local people.
2. Extract from Ceredigion Council leaflet - Treadith and Aberporth Coast and Countryside Walk + map showing
3. Extract <sup>tourist</sup> www.ceredigion.gov.uk mentions route "specifically designed to offer accessibility"
4. Extract from "The Landowner" - Section 31(i) Highways Act 1980
5. Deed of Gift to the village for a Car Park in trust
6. Photographs of Bryn Seion Car Park showing route.

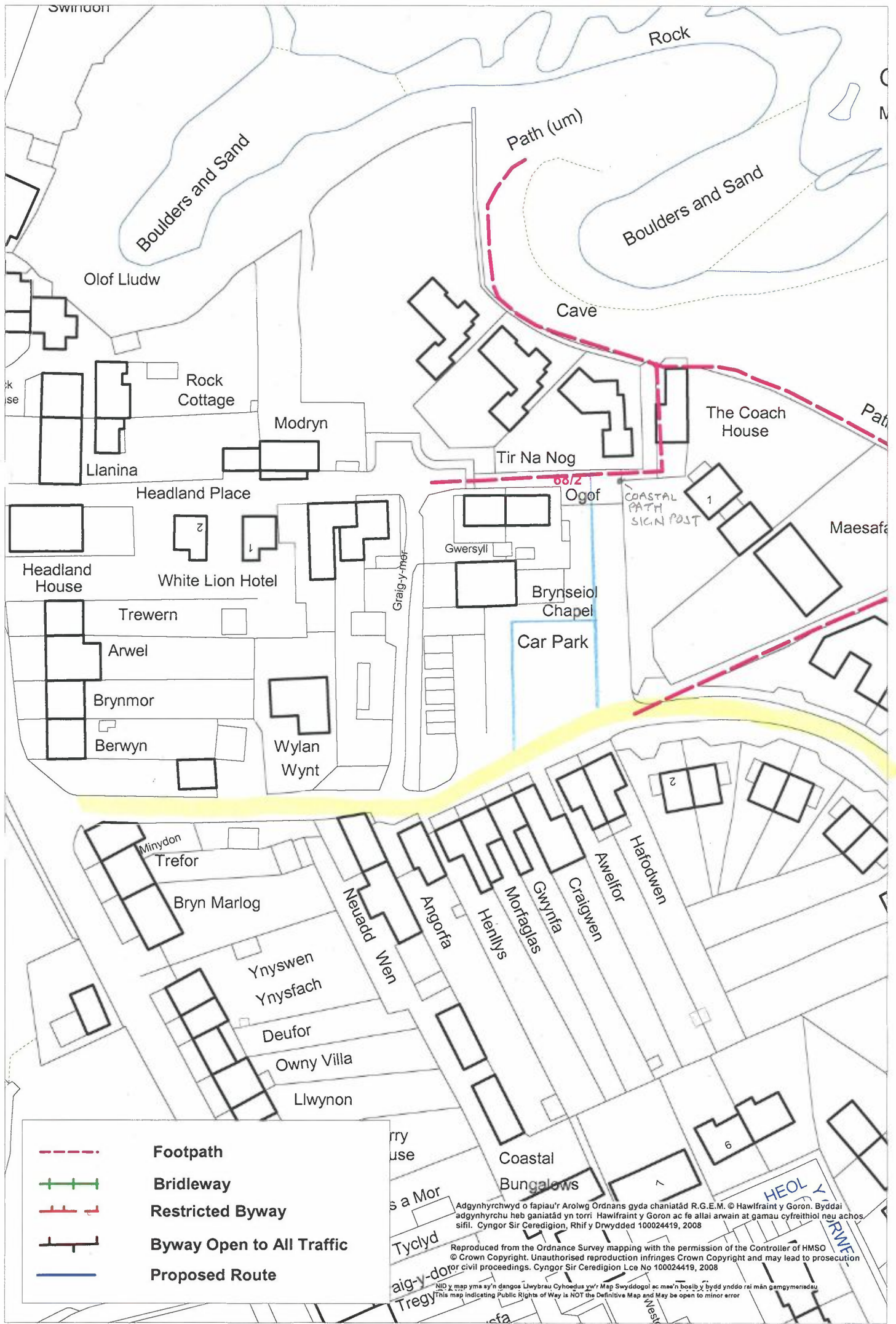
Dated 27-7-08 Signed S





\* Delete as appropriate

\* promoted route for walkers and wheelchair users "

CGA&T / CSC
DES&H / CSC
28 JUL 2008
REF/CYF

" promoted route for walkers and wheelchair users "



-  **Footpath**
-  **Bridleway**
-  **Restricted Byway**
-  **Byway Open to All Traffic**
-  **Proposed Route**

Adgynhyrchwyd o fapiau'r Arolwg Ordnans gyda chaniatâd R.G.E.M. © Hawlfraint y Goron. Byddai adgynhyrchu heb ganiatâd yn torri Hawlfraint y Goron ac fe allai arwain at gamau cyfreithiol neu achos sifil. Cyngor Sir Ceredigion, Rhifyn Drwydded 100024419, 2008

Reproduced from the Ordnance Survey mapping with the permission of the Controller of HMSO © Crown Copyright. Unauthorised reproduction infringes Crown Copyright and may lead to prosecution or civil proceedings. Cyngor Sir Ceredigion Lce No 100024419, 2008

NID ydych chi gyswrtu'r map hon yn ddigon i'w defnyddio fel map swyddogol ac mae'n bosibl y bydd ynddo rai man gamgymeradau. This map indicating Public Rights of Way is NOT the Definitive Map and may be open to minor error.