

Ffordd Gogledd 1 / Route North 1

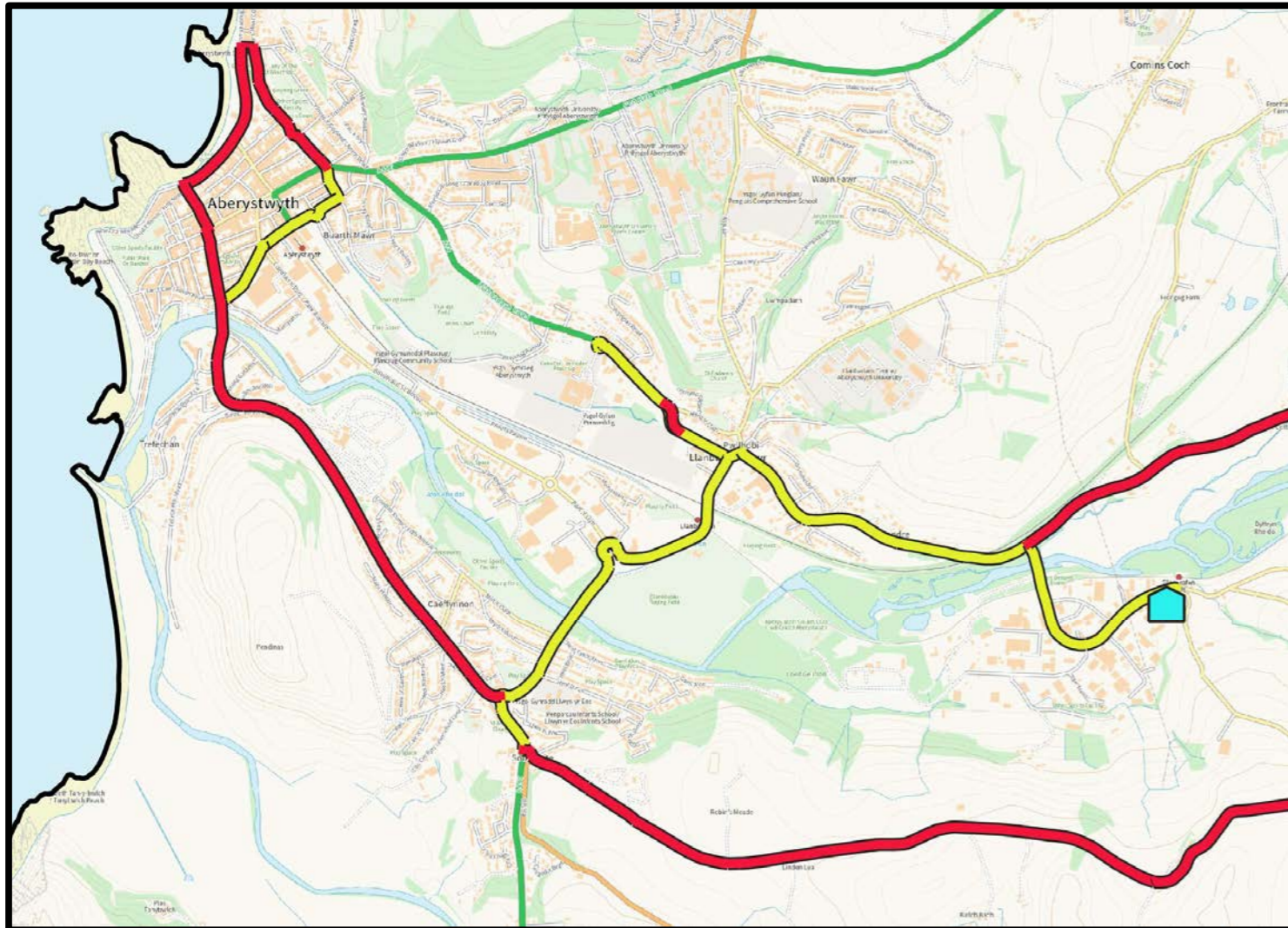
<b>Ffordd Gogledd 1</b>	<b>G1</b>	Cyfanswm Hyd y Ffordd = 58 Milltir = 93.4 KM	Graeanu (Milltir)	Graeanu (KM)	Dim Graeanu (Milltir)	Dim Graeanu (KM)
Cyngor Sir Ceredigion County Council	2024 / 2025	Cyfanswm / Total	<b>41.3</b>	<b>66.5</b>	<b>16.7</b>	<b>26.9</b>
<b>Route North 1</b>	<b>N1</b>	Total Length of Route = 58 Miles = 93.4 KM	Salting (Miles)	Salting (KM)	Non-Salting (Miles)	Non-Salting (KM)

1	Depo Glanyrafon — Cyffordd A44	C1028	Glanyrafon Depot — Jct A44			0.5	0.8
2	<b>Cyffordd C1028 — Cylchfan Gelli Angharad</b>	<b>TRA44</b>	<b>Jct C1028 — Lovesgrove Roundabout</b>	<b>1.6</b>	<b>2.5</b>		
3	<b>Cylchfan Gelli Angharad — Cylchfan Llangurig (Cylch Llawn)</b>	<b>TRA44</b>	<b>Lovesgrove Roundabout — Llangurig Roundabout (Full Circle)</b>	<b>21.2</b>	<b>34.1</b>		
4	Llangurig — Dyffryn Castell	TRA44	Llangurig — Dyffryn Castell			10.9	17.6
5	<b>Dyffryn Castell — Cyffordd A4120 Tynffordd</b>	<b>B4343</b>	<b>Dyffryn Castell — Jct A4120 Tynffordd</b>	<b>1.7</b>	<b>2.8</b>		
6	Cyffordd A4120 Tynffordd — Cilfach ar ôl Ysbyty Cynfyn (Troï Rownd)	A4120	Jct A4120 Tynffordd — Layby after Ystbyty Cynfyn (Turn Around)			0.9	1.4
7	Cilfach ar ôl Ysbyty Cynfyn (Troï Rownd) — Ponterwyd	A4120	Layby after Ystbyty Cynfyn (Turn Around) — Ponterwyd			1.8	2.9
8	<b>Ponterwyd — Pontarfynach</b>	<b>A4120</b>	<b>Ponterwyd — Devil's Bridge</b>	<b>3.0</b>	<b>4.8</b>		
9	<b>Pontarfynach — Tollty'r De Cyffordd Cefnffordd A487</b>	<b>A4120</b>	<b>Devil's Bridge — Southgate Jct TRA487</b>	<b>10.8</b>	<b>17.4</b>		
10	<b>Cylchfan Tollty'r De — Cyffordd Pont Trefechan (Hanner y lôn gerbyd yn unig drwy Penparcau)</b>	<b>TRA487</b>	<b>Southgate Roundabout — Trefechan Bridge Jct (Half Carriageway Only through Penparcau)</b>	<b>1.1</b>	<b>1.7</b>		
11	<b>Cyffordd Stryd y Bont — Stryd Fawr</b>	<b>TRA487</b>	<b>Bridge Street — Jct Great Darkgate Street</b>	<b>0.1</b>	<b>0.2</b>		
12	<b>Heol y Wig — Glan-y-môr</b>	<b>B4346</b>	<b>Pier Street — Marine Terrace</b>	<b>0.4</b>	<b>0.7</b>		

Ffordd Gogledd 1 / Route North 1

13	<b>Cyffordd Glan-y-môr — Maes Albert — Morfa Mawr</b>	<b>B4346</b>	<b>Jct Marine Terrace — Albert Place — Queens Road</b>	<b>0.3</b>	<b>0.5</b>		
14	Stryd Thespis — Ffordd Alexandra — Cylchfan Coedlan y Llwyfen	TRA487	Thespian Street — Alexandra Road — Elm Tree Roundabout			0.1	0.2
15	Cylchfan Coedlan y Llwyfen — Ffordd Alexandra — Cylchfan Dan Dre	TRA487	Elm Tree Roundabout — Alexandra Road — Mill Street Roundabout			0.1	0.2
16	Dan Dre — Cyffordd Pont Trefechan	TRA487	Mill Street — Trefechan Bridge Jct			0.1	0.2
17	<b>Cyffordd Pont Trefechan — Cylchfan Tollty'r De (Hanner y lôn gerbyd yn unig drwy Penparcau)</b>	<b>TRA487</b>	<b>Trefechan Bridge Jct — Southgate Roundabout (Half carriageway only through Penparcau)</b>	<b>1.1</b>	<b>1.7</b>		
18	Cylchfan Tollty'r De — Cylchfan Morrisons	A4120	Southgate Roundabout — Morrisons Roundabout			0.4	0.7
19	Cylchfan Morrisons — Cylchfannau Llanbadarn (Lôn sengl am y gogledd o'r cylchfan)	A4120	Morrisons Roundabout — Llanbadarn Roundabouts (Single Lane Northbound Exit from Roundabout)			0.3	0.6
20	Cylchfan Llanbadarn — Cylchfan Penweddig (Cylch Llawn)	TRA44	Llanbadarn Roundabout — Penweddig Roundabout (Full Circle)			0.1	0.2
21	<b>Cylchfan Penweddig — Cylchfan Llanbadarn (Graeani'r Lôn i'r Dwyrain drwy'r Ynysoedd Croesi)</b>	<b>TRA44</b>	<b>Penweddig Roundabout — Llanbadarn Roundabout (Salt Eastbound Lane Through Islands)</b>	<b>0.0</b>	<b>0.1</b>		
22	Cylchfannau Llanbadarn (Hanner y lôn gerbyd drwy'r cylchfannau)	TRA44	Llanbadarn Roundabouts (Half Carriageway Through Roundabouts)			0.0	0.1
23	Dychwelyd i Ddepo Glanyrafon	TRA44 — C1028	Return to Glanyrafon Depot			1.3	2.1

# Ffordd Gogledd 1 / Route North 1



Ffordd Gogledd 2 / Route North 2

<b>Ffordd Gogledd 2</b>	<b>G2</b>	Cyfanswm Hyd y Ffordd = 58.6 Milltir = 94.4 KM	Graeanu (Milltir)	Graeanu (KM)	Dim Graeanu (Milltir)	Dim Graeanu (KM)
Cyngor Sir Ceredigion County Council	2024 / 2025	Cyfanswm / Total	<b>39.9</b>	<b>64.3</b>	<b>18.7</b>	<b>30.1</b>
<b>Route North 2</b>	<b>N2</b>	Total Length of Route = 58.6 Miles = 94.4 KM	Salting (Miles)	Salting (KM)	Non-Salting (Miles)	Non-Salting (KM)

1	Depo Glanyrafon — Cyffordd A44	C1028	Glanyrafon Depot — Jct A44	0.5	0.8		
2	Pont y Ffatri — Cylchfan Llanbadarn	TRA44	Factory Bridge — Llanbadarn Roundabout	0.7	1.1		
3	Cylchfan Llanbadarn (Hanner y lôn gerbyd drwy'r gylchfan) — Cyffordd Coopers	TRA44	Llanbadarn Roundabout (Half carriageway through roundabout) — Coopers Jct	1.1	1.7		
4	Cyffordd Coopers — Ffordd Alexandra — Cylchfan Dan Dre (Cylch Llawn) — Ffordd y Môr — Stryd y Dollborth — Cyffordd Coopers	TRA487	Coopers Junction — Thespian Street — Alexandra Road — Mill Street roundabout (Full Circle) — Terrace Road — Northgate Street — Coopers Junction	0.7	1.2		
5	Cyffordd Coopers — Cyffordd A4159 Bow Street	TRA487	Coopers Junction — Jct A4159 Bow Street	3.0	4.8		
6	Bow Street — Cylchfan Gelli Angharad (Cylch Llawn)	A4159	Bow Street — Lovesgrove Roundabout (Full Circle)	2.2	3.5		
7	Cylchfan Gelli Angharad — Croesffordd Gogerddan	A4159	Lovesgrove Roundabout — Gogerddan X-roads			1.4	2.3
8	Croesffordd Gogerddan — Swyddfa Bost Penrhyncoch	C1010	Gogerddan Crossroads — Penrhyncoch Post Office	1.1	1.8		
9	Swyddfa Bost Penrhyncoch — Cyffordd Pengar (Troï Rownd)	C1016	Penrhyncoch Post Office — Pengar Jct (Turn Around)	1.0	1.6		
10	Cyffordd Pengar — Swyddfa Bost Penrhyncoch	C1016	Pengar Jct — Penrhyncoch Post Office			1.0	1.6
11	Swyddfa Bost Penrhyncoch — Croesffordd Gogerddan	C1010	Penrhyncoch Post Office — Gogerddan Crossroads			0.7	1.1
12	Croesffordd Gogerddan — Cyffordd A487 Bow Street	A4159	Gogerddan Crossroads — Jct A487 Bow Street			0.6	1.0

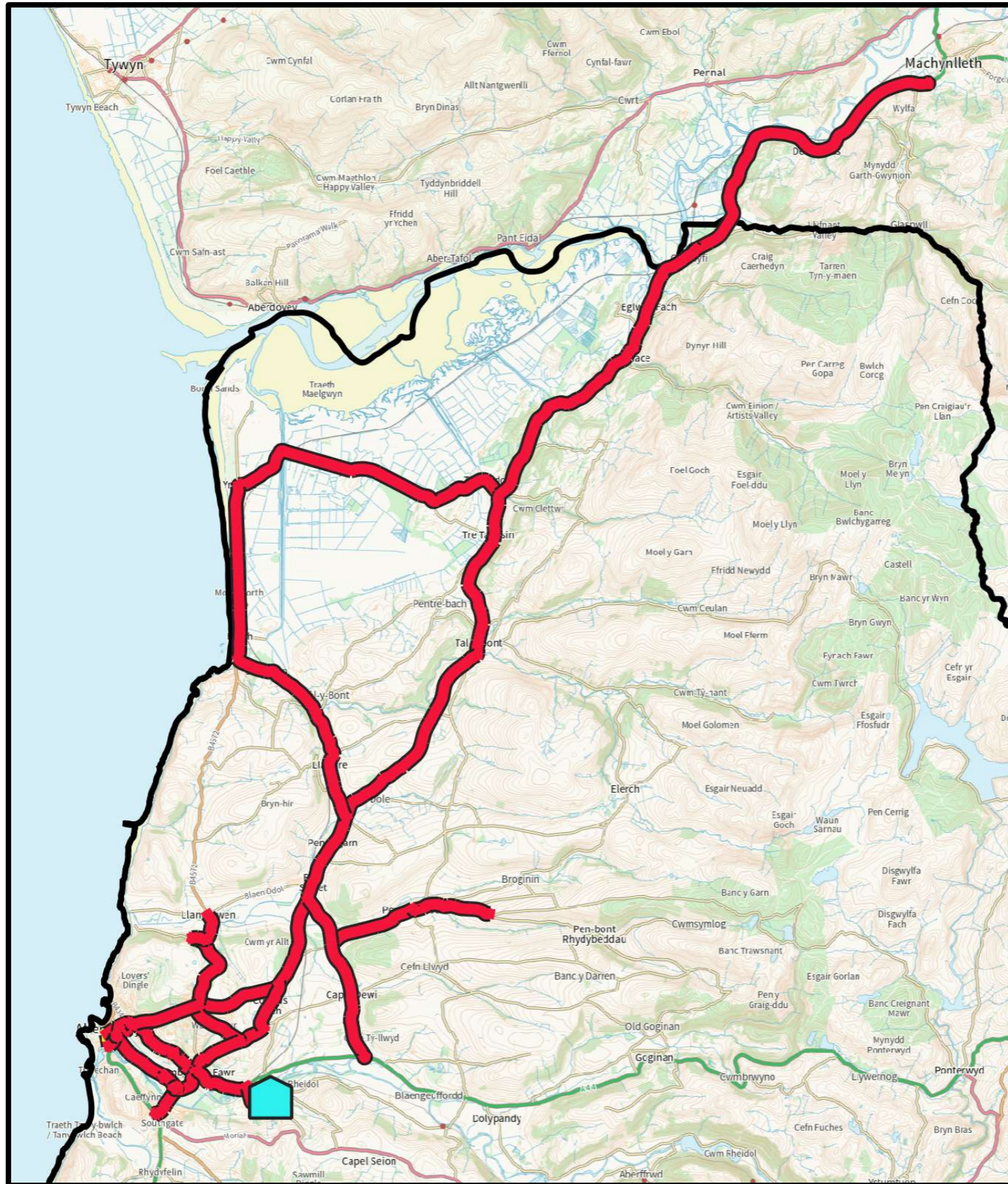
Ffordd Gogledd 2 / Route North 2

13	<b>Cyffordd A4159 Bow Street — Cylchfan Machynlleth (Cylch Llawn)</b>	<b>TRA487</b>	<b>Jct A4159 Bow Street — Machynlleth Roundabout (Full Circle)</b>	<b>14.2</b>	<b>22.9</b>		
14	Cylchfan Machynlleth — Tre'r Ddol	TRA487	Machynlleth Roundabout — Tre'r Ddol			8.3	13.3
15	<b>Tre'r Ddol — Canteen Stores, Borth</b>	<b>B4353</b>	<b>Tre'r Ddol — Canteen Stores, Borth</b>	<b>5.8</b>	<b>9.3</b>		
16	<b>Canteen Stores, Borth — Rhydypennau</b>	<b>B4353</b>	<b>Canteen Stores, Borth — Rhydypennau</b>	<b>2.6</b>	<b>4.2</b>		
17	Rhydypennau — Cyffordd C1007 Dorglwyd	TRA487	Rhydypennau — Jct C1007 Dorglwyd			2.2	3.6
18	<b>Dorglwyd — Cyffordd C1001</b>	<b>C1007</b>	<b>Dorglwyd — Junction C1001</b>	<b>0.6</b>	<b>1.0</b>		
19	Cyffordd C1001 — Cyffordd C1004 Lluest	C1001	Junction C1007 — Jct C1004 Lluest			0.3	0.5
20	<b>Cyffordd Lluest — Waunfawr — Penglais</b>	<b>C1004</b>	<b>Lluest Jct — Waunfawr — Penglais</b>	<b>0.7</b>	<b>1.1</b>		
21	Cyffordd C1004 — Cyffordd B4572	TRA487	Jct C1004 — Jct B4572			0.1	0.1
22	<b>Cyffordd TRA487 — Croesffordd Llangorwen (Troï Rownd)</b>	<b>B4572</b>	<b>Jct TRA487 — Llangorwen Cross Roads (Turn Around)</b>	<b>1.6</b>	<b>2.5</b>		
23	Croesffordd Llangorwen — Cyffordd TRA487	B4572	Llangorwen Cross Roads — Jct TRA487			1.6	2.5
24	Cyffordd B4572 — Cyffordd C1004	TRA487	Jct B4572 — Jct C1004			0.0	0.1
25	Penglais — Waunfawr — Cyffordd Lluest C1001	C1004	Penglais — Waunfawr — Lluest Jct C1001			0.7	1.1
26	<b>Cyffordd Lluest — Cylchfannau Llanbadarn</b>	<b>C1001</b>	<b>Lluest Jct — Llanbadarn Roundabouts</b>	<b>0.7</b>	<b>1.1</b>		
27	Cylchfannau Llanbadarn	TRA44	Llanbadarn Roundabouts			0.0	0.1

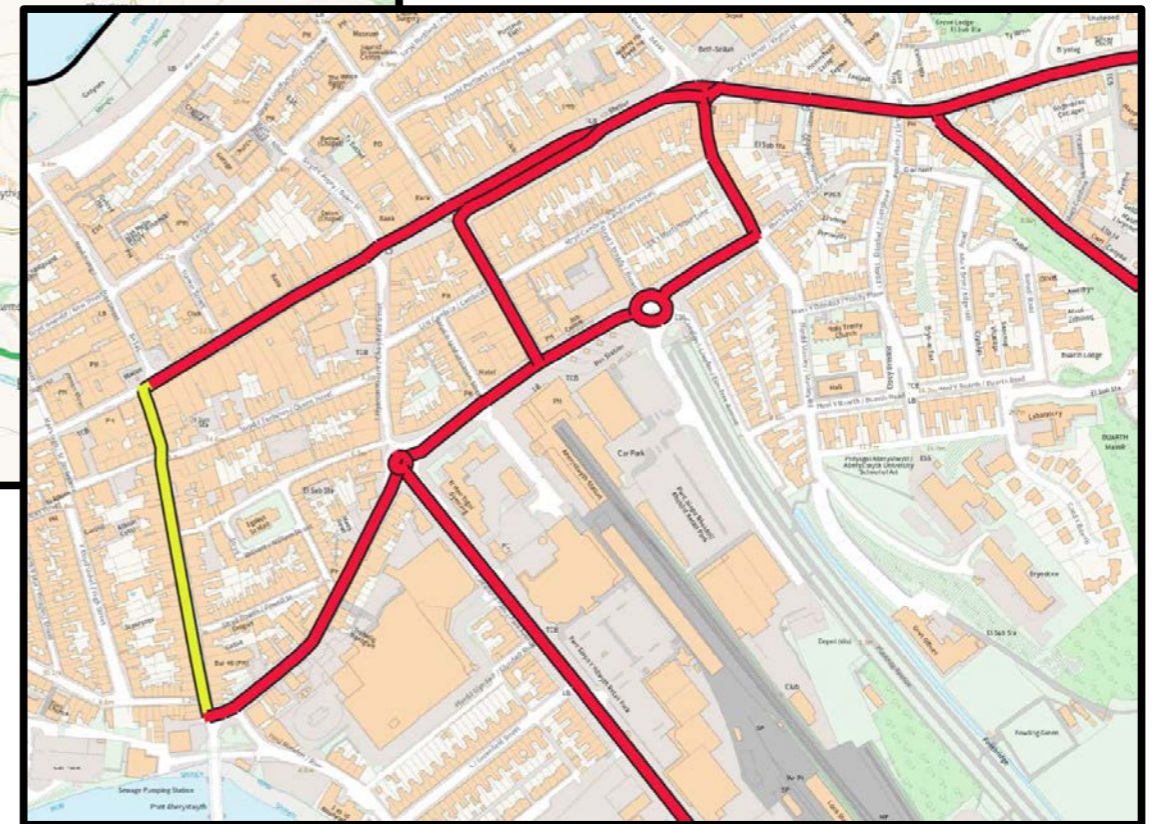
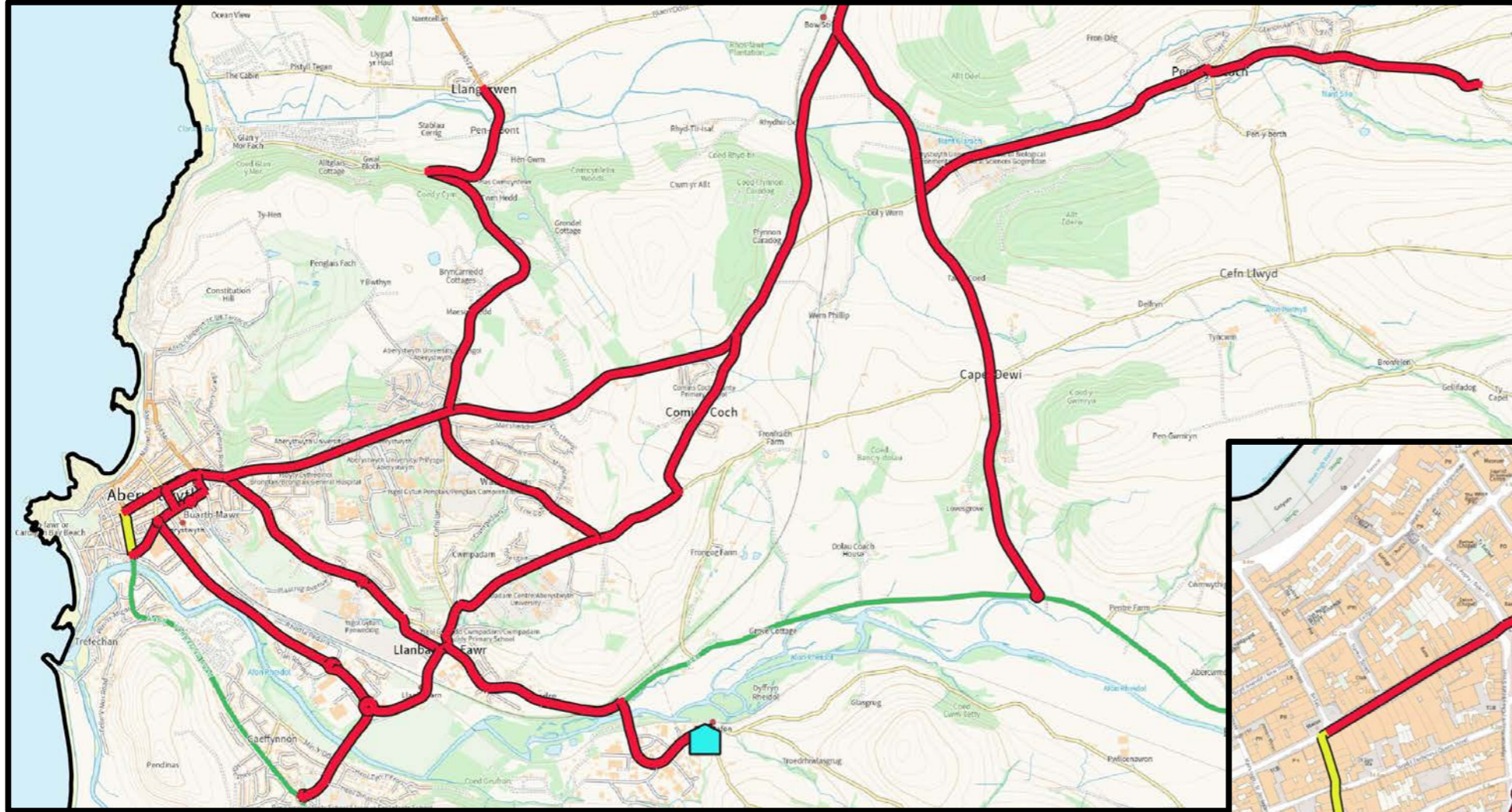
Ffordd Gogledd 2 / Route North 2

28	<b>Cylchfannau Llanbadarn — Cylchfan Morrisons (dynesiad 2 lôn i'r cylchfan)</b>	<b>A4120</b>	<b>Llanbadarn Roundabouts — Morrisons Roundabout (2 lane approach to Roundabout)</b>	<b>0.3</b>	<b>0.6</b>		
29	<b>Cylchfan Morrisons — Cylchfan Tollty'r De (Hanner y lôn gerbyd yn unig)</b>	<b>A4120</b>	<b>Morrisons Roundabout — Southgate Roundabout (Half Carriageway Only)</b>	<b>0.4</b>	<b>0.7</b>		
30	<b>Cylchfan Tollty'r De — Cylchfan Morrisons (Cylch Llawn, Hanner y Lôn Gerbyd yn unig)</b>	<b>A4120</b>	<b>Southgate Roundabout — Morrisons Roundabout (Full Circle, Half Carriageway Only)</b>	<b>0.4</b>	<b>0.7</b>		
31	<b>Cylchfan Morrisons — Canolfan Rheidol — Dan Dre (Hanner y lôn gerbyd yn unig)</b>	<b>Class 3</b>	<b>Morrisons Roundabout — Canolfan Rheidol — Mill Street (Half carriageway Only)</b>	<b>1.0</b>	<b>1.6</b>		
32	<b>Dan Dre — Pont Trefechan — Stryd y Bont</b>	<b>TRA487</b>	<b>Mill Street — Trefechan Bridge — Bridge Street</b>	<b>0.1</b>	<b>0.2</b>		
33	Stryd y Bont — Cyffordd Stryd Fawr	TRA487	Bridge Street — Jct Great Darkgate Street			0.1	0.2
34	<b>Cyffordd Stryd Fawr — Rhodfa'r Gogledd (Lôn Chwith)</b>	<b>TRA487</b>	<b>Great Darkgate Street — North Parade (Left Hand Lane)</b>	<b>0.3</b>	<b>0.5</b>		
35	Stryd Thespis — Ffordd Alexandra — Cylchfan Coedlan y Llwyfen — Cylchfan Dan Dre	TRA487	Thespian Street — Alexandra Road — Elm Tree Roundabout — Mill Street Roundabout			0.2	0.3
36	<b>Cylchfan Dan Dre — Canolfan Rheidol — Cylchfan Morrisons (Hanner y lôn gerbyd yn unig)</b>	<b>Class 3</b>	<b>Mill Street Roundabout — Canolfan Rheidol — Morrisons Roundabout (Half Carriageway Only)</b>	<b>1.0</b>	<b>1.6</b>		
37	Cylchfannau Morrisons — Pont y Ffatri — Depo Glanyrafon	TRA44 — C1028	Morrisons Roundabouts — Factory Bridge — Glanyrafon Depot			1.4	2.3

# Ffordd Gogledd 2 / Route North 2



# Ffordd Gogledd 2 / Route North 2





Ffordd Gogledd 3 / Route North 3

<b>Ffordd Gogledd 3</b>	<b>G3</b>	Cyfanswm Hyd y Ffordd = 49.6 Milltir = 79.7 KM	Graeanu (Milltir)	Graeanu (KM)	Dim Graeanu (Milltir)	Dim Graeanu (KM)
Cyngor Sir Ceredigion County Council	2024 / 2025	Cyfanswm / Total	<b>36.3</b>	<b>58.5</b>	<b>13.2</b>	<b>21.3</b>
<b>Route North 3</b>	<b>N3</b>	Total Length of Route = 49.6 Miles = 79.7 KM	Salting (Miles)	Salting (KM)	Non-Salting (Miles)	Non-Salting (KM)

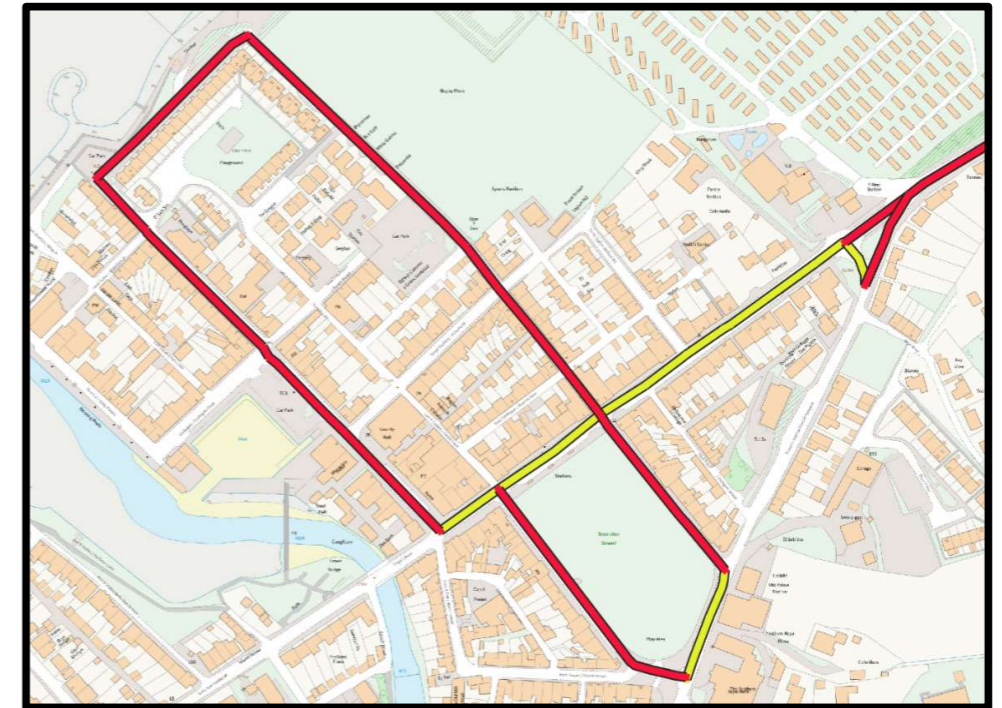
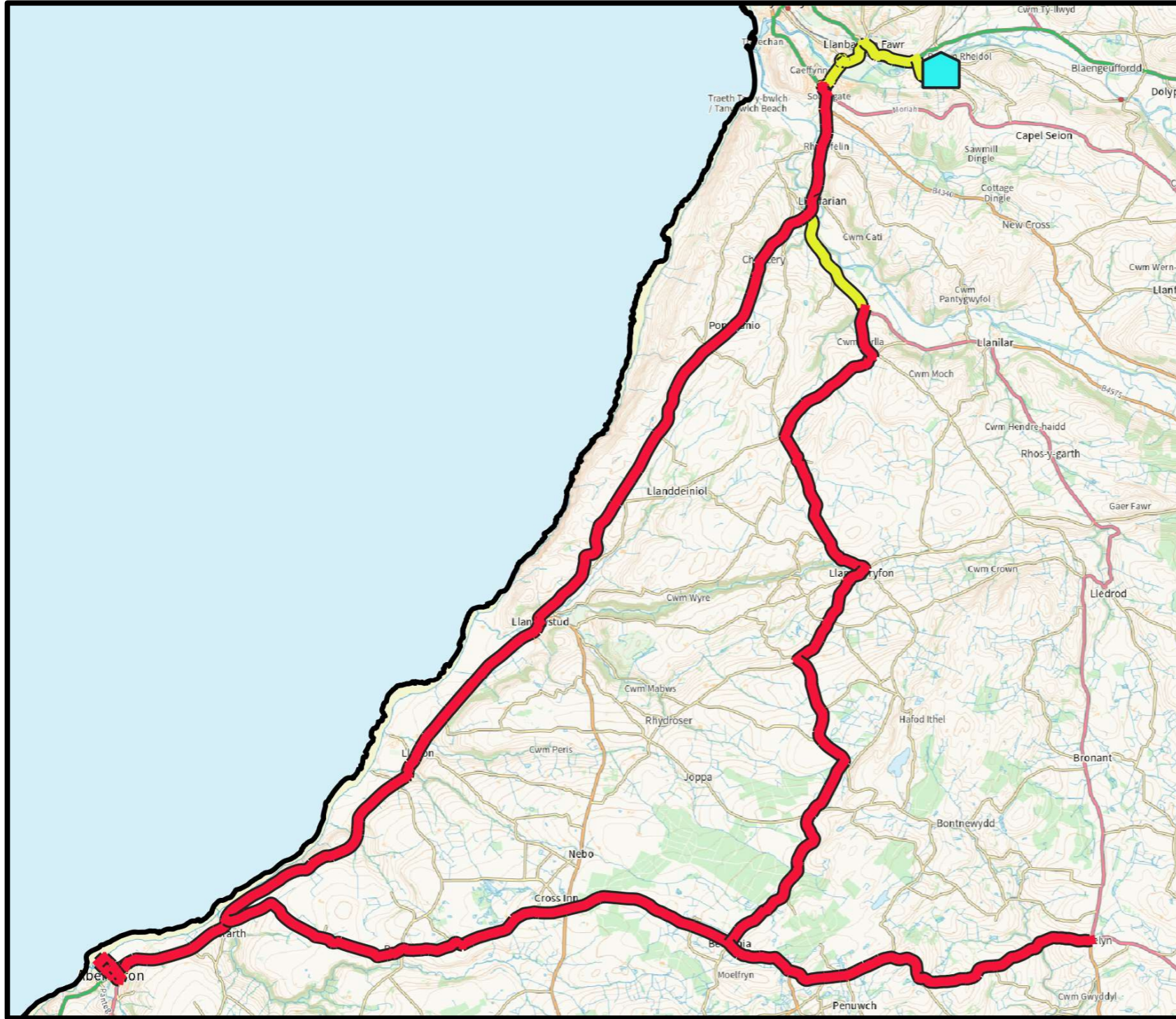
1	Depo Glanyrafon — Llanbadarn Fawr — Cylchfan Tollty'r De	TRA44, A4120	Glanyrafon Depot — Llanbadarn Fawr — Southgate Roundabout			2.0	3.2
2	<b>Cylchfan Tollty'r De —Aberaeron, Cyffordd A482 Garej Shell — Slipffordd chwith</b>	<b>TRA487</b>	<b>Southgate Roundabout —Aberaeron, Jct A482 Shell Garage — Left Slip Road</b>	<b>14.4</b>	<b>23.2</b>		
3	Troi i'r dde nôl i gyffordd yr A487	A482	Turn right back onto Jct A487			0.0	0.1
4	Garej Shell — Cyffordd Ffordd y Gaer	TRA487	Shell Garage — Jct Regent Street			0.1	0.2
5	<b>Ffordd y Gaer — Teras Glanymor — Stryd yr Tabernacl — Heol Farchnad — Cyffordd yr A487</b>	<b>U/C</b>	<b>Regent Street — Glanymor Terrace — Tabernacle Street — Market Street — Jct A487</b>	<b>0.5</b>	<b>0.8</b>		
6	Cyffordd Stryd y Farchnad A487 — Cyffordd Sgwâr Alban	TRA487	Jct Market Street A487 — Jct Alban Square			0.0	0.1
7	<b>Sgwâr Alban — Cyffordd A482</b>	<b>U/C</b>	<b>Alban Square — Jct A482</b>	<b>0.1</b>	<b>0.2</b>		
8	Sgwâr Alban — Cyffordd U/C	A482	Alban Square — Jct U/C			0.0	0.1
9	<b>Cyffordd Sgwâr A482 Alban — Cyffordd Cefnffordd A487</b>	<b>U/C</b>	<b>Jct A482 Alban Square — Jct TRA487</b>	<b>0.1</b>	<b>0.1</b>		
10	Sgwâr Alban — Cyffordd A482 Garej Shell	TRA487	Alban Square — Jct A482 Shell Garage			0.1	0.2
11	<b>Cyffordd A482 — Cyffordd Slipffordd</b>	<b>TRA487</b>	<b>Jct A482 — Slip Road Jct</b>	<b>0.0</b>	<b>0.1</b>		
12	Garej Shell — Aberarth Cyffordd B4577	TRA487	Shell Garage — Aberarth Jct B4577			1.4	2.2

Ffordd Gogledd 3 / Route North 3

13	<b>Aberarth — Cross Inn</b>	<b>B4577</b>	<b>Aberarth — Cross Inn</b>	<b>4.3</b>	<b>7.0</b>		
14	<b>Cross Inn — Tyncelyn Cyffordd A485 (Troï rownd)</b>	<b>B4577</b>	<b>Cross Inn — Tyncelyn Jct A485 (Turn Around)</b>	<b>6.9</b>	<b>11.1</b>		
15	Tyncelyn — Bethania	B4577	Tyncelyn — Bethania			4.8	7.7
16	<b>Bethania — Llangwryfon — Cyffordd A485 Abermad</b>	<b>B4576</b>	<b>Bethania — Llangwryfon — Jct A485 Abermad</b>	<b>9.7</b>	<b>15.6</b>		
17	Abermad — Llanfarian Cyffordd TRA487	A485	Abermad — Llanfarian Jct TRA487			1.4	2.2
18	Llanfarian — Dynesiad at Gylchfan Tollty'r De	TRA487	Llanfarian — Approach to Southgate Roundabout			1.6	2.5
19	<b>Dynesiad lôn gerbyd i'r gogledd i Gylchfan Tollty'r De</b>	<b>TRA487</b>	<b>Northbound carriageway approach to Southgate Roundabout</b>	<b>0.3</b>	<b>0.4</b>		
20	Dychwelyd i Ddepo Glanyrafon	A4120 — A44 — C1028	Return to Glanyrafon Depot			1.8	2.9

Cyngor Sir Ceredigion, Cynllun Gwasanaeth Dros y Gaeaf, 2024/2025, © Hawlfraint y Goron a hawliau cronfa ddata 2024-2025 Arolwg Ordnans 100024419  
 Ceredigion County Council, Winter Service Plan, 2024/2025, © Crown copyright and database rights 2024-2025 Ordnance Survey 100024419

# Ffordd Gogledd 3 / Route North 3



Ffordd Gogledd 4 / Route North 4

<b>Ffordd Gogledd 4</b>	<b>G4</b>	Cyfanswm Hyd y Ffordd = 65.8 Milltir = 106 KM	Graeanu (Milltir)	Graeanu (KM)	Dim Graeanu (Milltir)	Dim Graeanu (KM)
Cyngor Sir Ceredigion County Council	2024 / 2025	Cyfanswm / Total	<b>46.8</b>	<b>75.3</b>	<b>19.1</b>	<b>30.7</b>
<b>Route North 4</b>	<b>N4</b>	Total Length of Route = 65.8 Miles = 106 KM	Salting (Miles)	Salting (KM)	Non-Salting (Miles)	Non-Salting (KM)

1	Depo Glanyrafon — Cyffordd A485 Llanfarian	TRA44 — A4120 — TRA487	Glanyrafon Depot — Jct A485 Llanfarian			3.6	5.8
2	<b>Llanfarian — Tregaron Cyffordd B4343</b>	<b>A485</b>	<b>Llanfarian — Tregaron Jct B4343</b>	15.2	24.4		
3	Tregaron — Devils Bridge Jct A4120 (Cofeb Rhyfel)	B4343	Tregaron — Devils Bridge Jct A4120 (War Memorial)	14.4	23.1		
4	<b>Cofeb Rhyfel — Yr Hafod</b>	<b>A4102</b>	<b>War Memorial — Hafod Arms</b>			0.1	0.2
5	<b>Hafod Arms — Cwmystwyth (Fferm Pentre) (Troï rownd)</b>	<b>B4574</b>	<b>Hafod Arms — Cwmystwyth (Pentre Farm) (Turn around)</b>	3.9	6.3		
6	Cwmystwyth (Fferm Pentre) Pontrhydfendigaid — Yr Hafod — Pontrhydfendigaid	B4574 — B4343	Cwmystwyth (Pentre Farm) — Hafod Arms — Pontrhydfendigaid			13.2	21.3
7	<b>Pontrhydfendigaid — Jct A4120 Tollty'r De</b>	<b>B4340</b>	<b>Pontrhydfendigaid — Jct A4120 Southgate</b>	13.4	21.5		
8	Dychwelyd i Ddepo Glanyrafon	—	Return to Glanyrafon Depot			2.1	3.4

Cyngor Sir Ceredigion, Cynllun Gwasanaeth Dros y Gaeaf, 2024/2025, © Hawlfraint y Goron a hawliau cronfa ddata 2024-2025 Arolwg Ordnans 100024419  
 Ceredigion County Council, Winter Service Plan, 2024/2025, © Crown copyright and database rights 2024-2025 Ordnance Survey 100024419



Ffordd Gogledd 5 / Route North 5

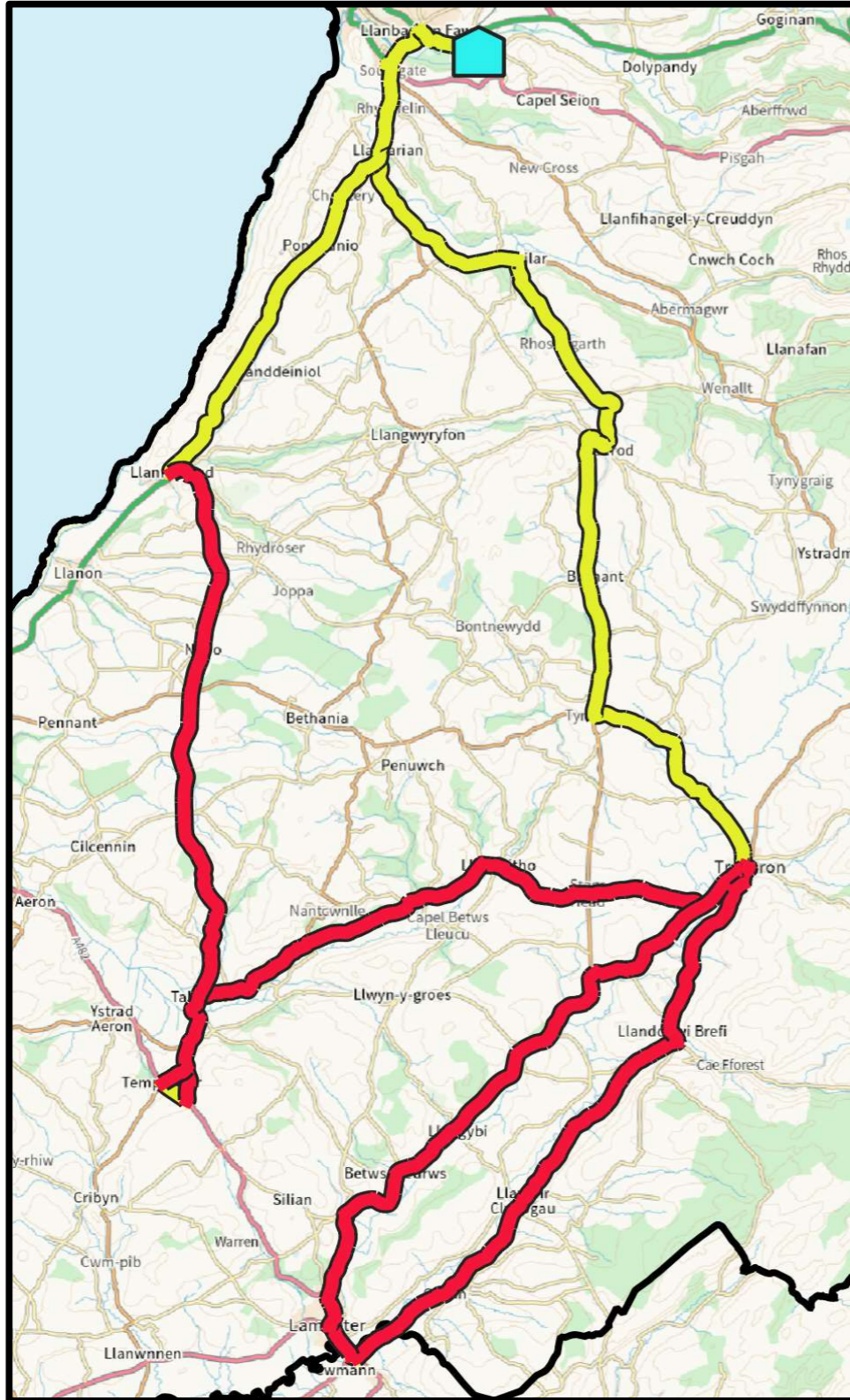
<b>Ffordd Gogledd 5</b>	<b>G5</b>	Cyfanswm Hyd y Ffordd = 73.2 Milltir = 117.8 KM	Graeanu (Milltir)	Graeanu (KM)	Dim Graeanu (Milltir)	Dim Graeanu (KM)
Cyngor Sir Ceredigion County Council	2024 / 2025	Cyfanswm / Total	<b>42.1</b>	<b>67.7</b>	<b>31.1</b>	<b>50.1</b>
<b>Route North 5</b>	<b>N5</b>	Total Length of Route = 73.2 Miles = 117.8 KM	Salting (Miles)	Salting (KM)	Non-Salting (Miles)	Non-Salting (KM)

1	Depo Glanyrafon — Llanbadarn Fawr — Tollty'r De — Cyffordd B4337 Llanrhystud	TRA44 — A487	Glanyrafon Depot — Llanbadarn Fawr — Southgate — Jct B4337 Llanrhystud			9.7	15.6
2	<b>Llanrhystud — Cyffordd A482 Bryngolau</b>	<b>B4337</b>	<b>Llanrhystud — Jct A482 Bryngolau</b>	10.9	17.5		
3	Bryngolau — Cyffordd B4337 Temple Bar	A482	Bryngolau — Jct B4337 Temple Bar			0.4	0.7
4	Cyffordd — Temple Bar	<b>B4337</b>	<b>Jct — Temple Bar</b>	0.4	0.7		
5	Temple Bar — Cyffordd B4342 Talsarn	B4337	Temple Bar — Jct B4342 Talsarn			1.3	2.1
6	<b>Talsarn — Llangeitho — Trecefel</b>	<b>B4342</b>	<b>Talsarn — Llangeitho — Trecefel</b>	8.7	14.0		
7	<b>Cyffordd B4342 Trecefel — Cyffordd A482 Llanbedr Pont Steffan</b>	<b>A485</b>	<b>Jct B4342 Trecefel — Jct A482 Lampeter</b>	9.4	15.1		
8	<b>Cyffordd A482 — Sgwâr Harford</b>	<b>A482</b>	<b>Jct A482 — Harford Square</b>	0.5	0.8		
9	<b>Sgwâr Harford — Cyffordd B4343 Cwmanne</b>	<b>A485</b>	<b>Harford Square — Jct B4343 Cwmanne</b>	0.7	1.1		
10	<b>Cwmanne — Llanddewi Brefi</b>	<b>B4343</b>	<b>Cwmanne — Llanddewi Brefi</b>	7.4	11.9		
11	<b>Llanddewi Brefi — Cyffordd A485 Tregaron</b>	<b>B4343</b>	<b>Llanddewi Brefi — Jct A485 Tregaron</b>	3.2	5.1		
12	<b>Tregaron — Cyffordd B4342 Trecefel (Troï rownd)</b>	<b>A485</b>	<b>Tregaron — Jct B4342 Trecefel (Turn Around)</b>	0.9	1.5		
13	Cyffordd B4342 Trecefel — Tregaron	A485	Jct B4342 Trecefel — Tregaron			0.9	1.5

## Ffordd Gogledd 5 / Route North 5

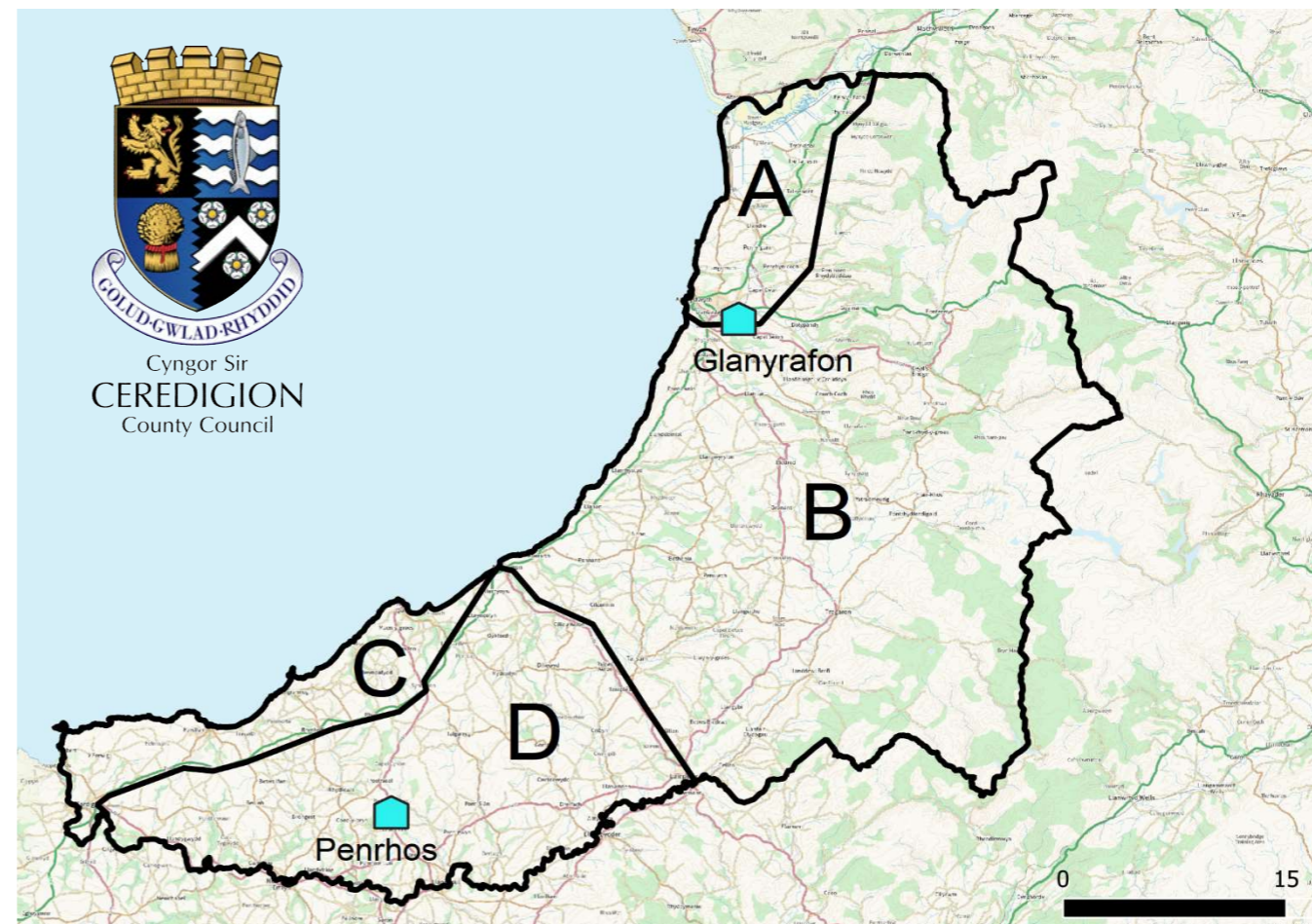
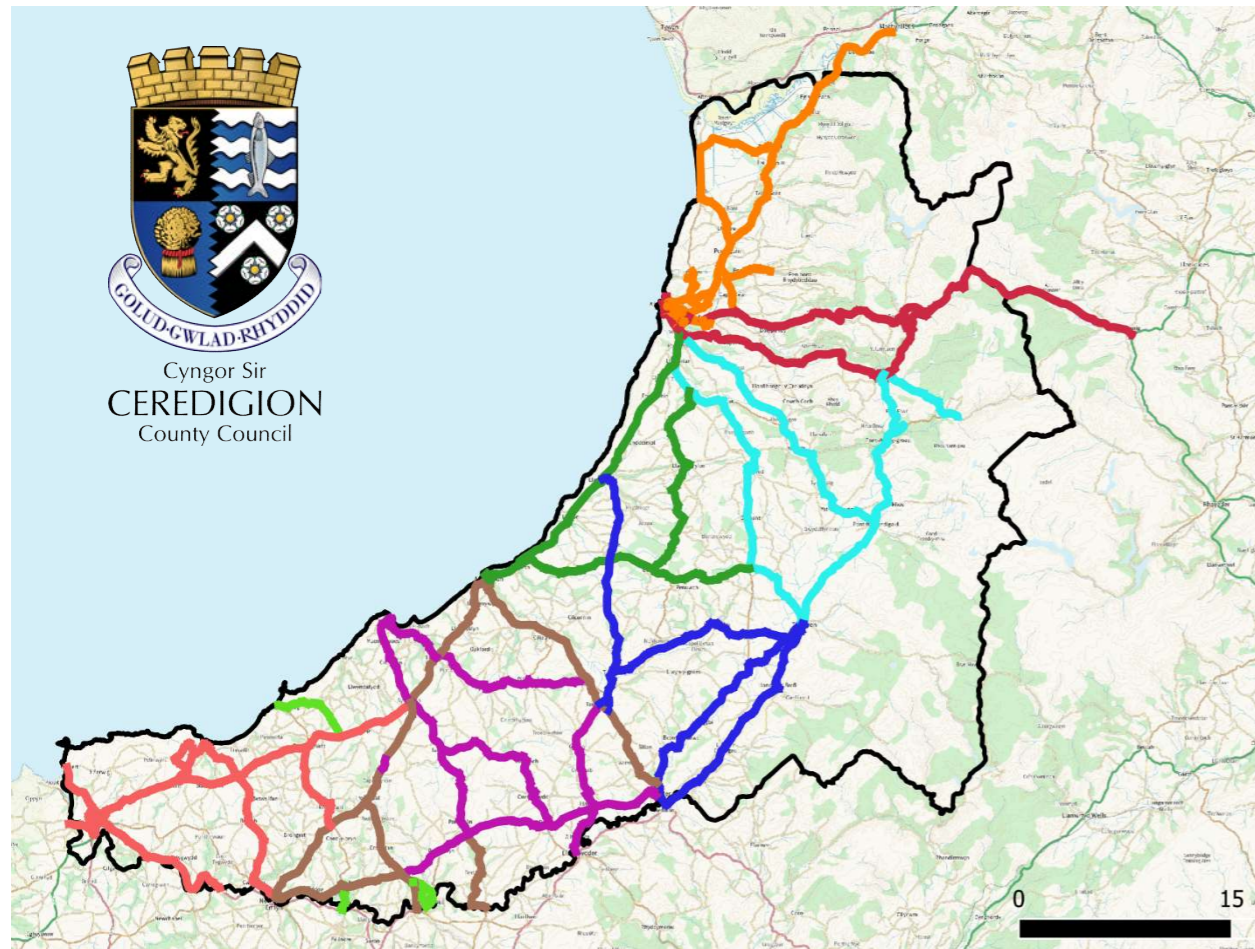
14	Tregaron — Depo Glanyrafon	A485	Tregaron — Glanyrafon Depot			18.8	30.2
----	----------------------------	------	-----------------------------	--	--	------	------










Cyngor Sir Ceredigion, Cynllun Gwasanaeth Dros y Gaeaf, 2024/2025, © Hawlfraint y Goron a hawliau cronfa ddata 2024-2025 Arolwg Ordnans 100024419  
 Ceredigion County Council, Winter Service Plan, 2024/2025, © Crown copyright and database rights 2024-2025 Ordnance Survey 100024419



# Cyngor Sir Ceredigion — Cynllun Gwasanaeth Dros y Gaeaf 2024-2025 — Rhan C

## Ceredigion County Council — Winter Service Plan 2024-2025 — Part C



-  Ffordd Gogledd 1 / Route North 1
-  Ffordd Gogledd 2 / Route North 2
-  Ffordd Gogledd 3 / Route North 3
-  Ffordd Gogledd 4 / Route North 4
-  Ffordd Gogledd 5 / Route North 5
-  Ffordd De 1 / Route South 1
-  Ffordd De 2 / Route South 2
-  Ffordd De 3 / Route South 3
-  Ffordd De 4 / Route South 4

- A** Gogledd Orllewin / North West
- B** Cambrian
- C** Arfordir Deheuol / Southern Coastal
- D** Uchel Deheuol & Teifi / Southern High & Teifi