







KEY

-  Ceredigion County Council
- Rivers**
-  Flood Zone 2
-  Flood Zone 3
- Flood Defences**
-  Fluvial
-  Fluvial and Tidal
- TAN15 Defended Zones**
-  Rivers

Notes
 The map shows the flood risk data and information based on the map title and legend. If no data is displayed on the map, or not all features are present, this indicates that the respective flood source or features are not present within this area.



Ceredigion County Council
Stage 1 Strategic Flood Consequences Assessment
Flood Map for Planning- Rivers

This document is the property of Jeremy Benn Associates Ltd. It shall not be reproduced in whole or in part, nor disclosed to a third party, without the permission of Jeremy Benn Associates Ltd.

Page number	Drawn	HB	21/09/2022
1 of 4	Checked	CB	22/09/2022
	Approved	GB	23/09/2022

Contains OS data © Crown copyright and database right 2022
 Contains Natural Resources Wales information © Natural Resources Wales and Database Right. All rights Reserved.